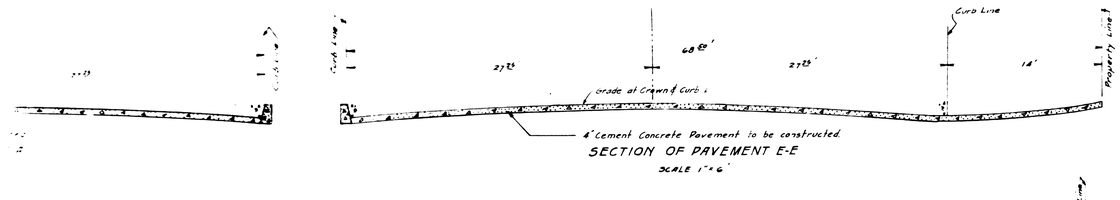

SECTION OF PAVEMENT E-E
SCALE 1" = 6'

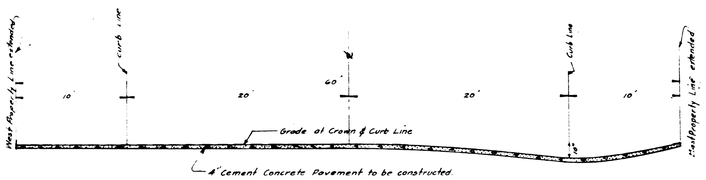

SECTION OF PAVEMENT G-G
Scale 1" = 6'

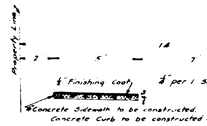

SECTION THRU SIDEWALK & CURB.
SCALE 1" = 4'

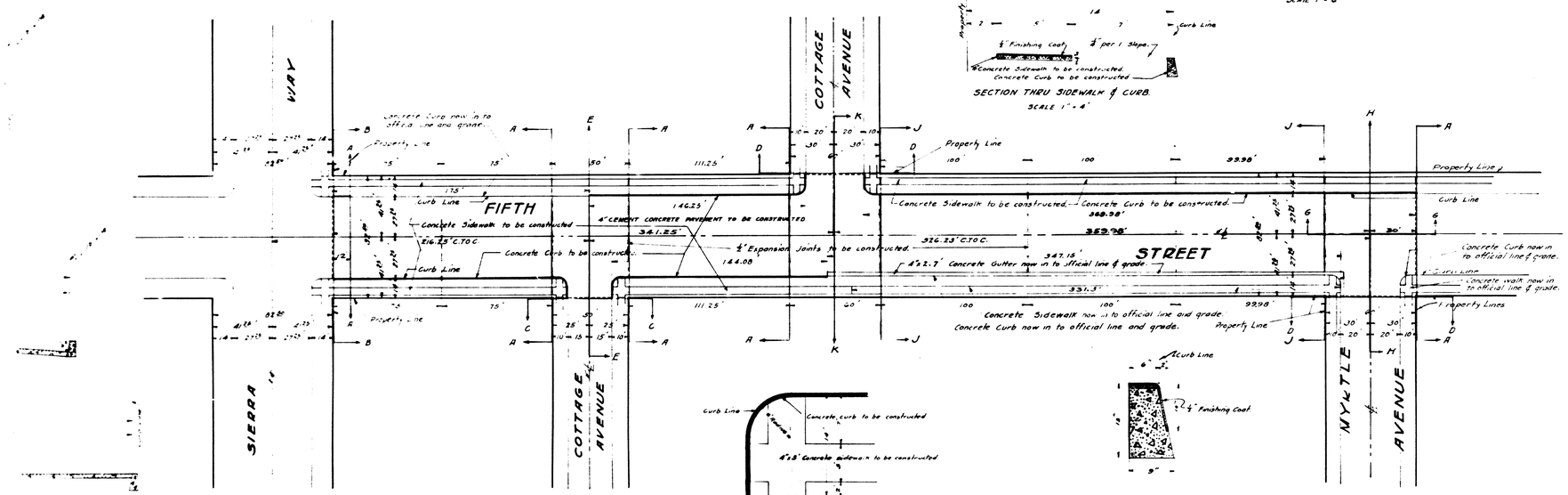

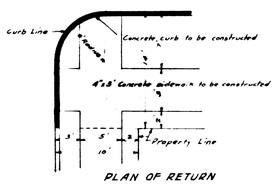

PLAN OF RETURN
SCALE 1" = 6'

CURB SECTION
SCALE 1" = 1'

~ PLAN ~
SCALE 1" = 40'

PART Nº 1
SHEET Nº 1
PLAN Nº 909

FOR THE IMPROVEMENT OF FIFTH STREET

FROM THE EAST LINE OF SIERRA WAY TO THE EAST LINE OF MYRTLE AVENUE, EXTENDED NORTH
IN THE CITY OF SAN BERNARDINO CALIF.

OCTOBER 1926

C. E. Johnson
City Engineer

LEGEND

" or in means inch or inches.
' or ft means foot or feet.
Nº means number.
Elev. means elevation.
C to C means center to center.
℄ means centerline of street.
1/2" Expansion Joints to be constructed shown thus _____
Concrete curb to be constructed shown thus _____
Concrete sidewalk to be constructed shown thus _____
4" Cement Concrete Pavement to be constructed shown thus _____

TITLE

City's title to Fifth Street is by dedication of the Rancho San Bernardino, as recorded in book 7 page 2 records of San Bernardino County, Calif.

GRADE

Grade of Fifth Street established Jan. 7, 1924 - Ord Nº 1015

Plan adopted. January 31, 1927.

Note: All elevations shown in red figures are in feet and are above a plane which is 1045.28 feet below the City Bench Mark as established by Ord. Nº 383 City of San Bernardino Calif.

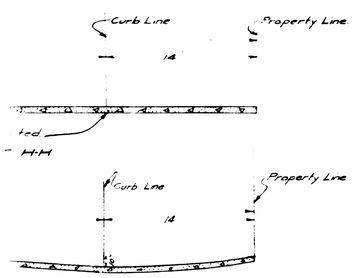

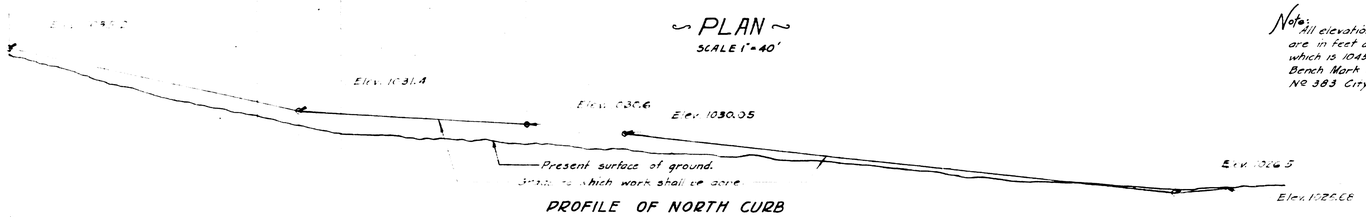

PROFILE OF NORTH CURB

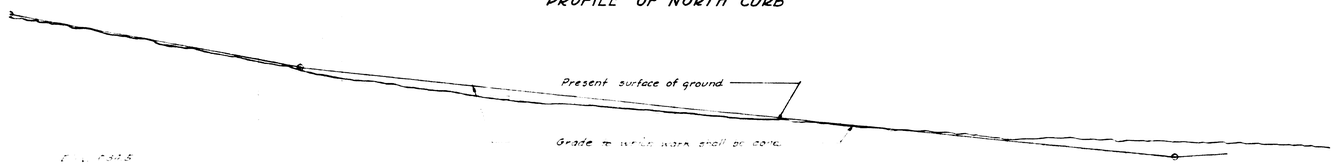

PROFILE OF CENTER LINE



PROFILE OF SOUTH CURB

PROFILE LEGEND

Black lines show the present surface of ground.
Red lines show the grade to which work shall be done.
Scales horizontal 1" = 40' Vertical 1" = 4'